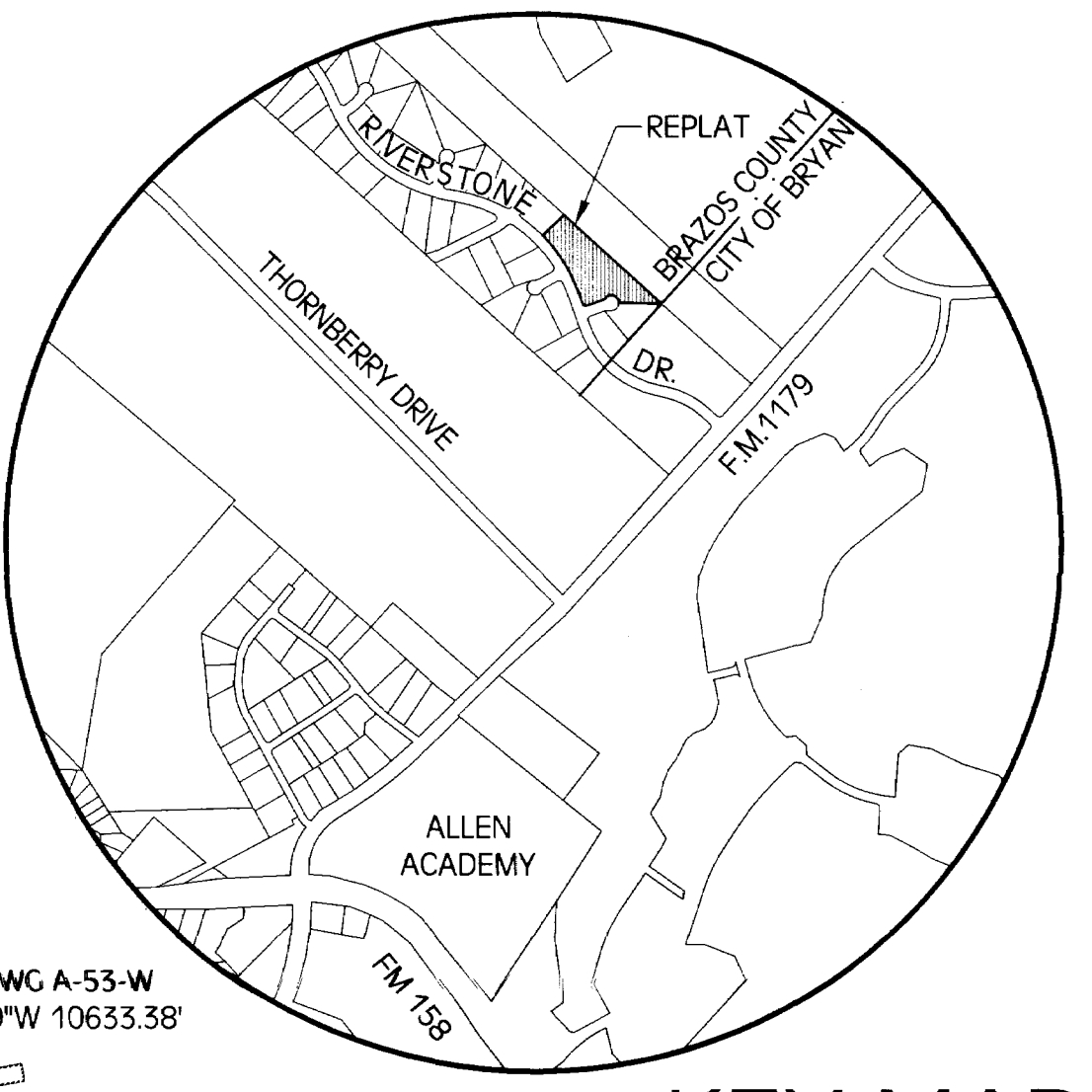


- GENERAL NOTES:**
- 1.) NO PORTION OF THE TRACT IS IN THE 100-YEAR FLOODPLAIN PER FEMA FIRM MAP #48041C0215E REVISED MAY 16, 2012.
 - 2.) WICKSON CREEK SPECIAL UTILITY DISTRICT WILL PROVIDE WATER SERVICE FOR THE DEVELOPMENT.
 - 3.) BASIS OF BEARING IS GRID NORTH FROM THE CITY OF BRYAN.
 - 4.) ALL LOTS WILL HAVE A MINIMUM 10-FOOT PUBLIC UTILITY EASEMENT ALONG THE BACK AND SIDES AND A 16-FOOT PUBLIC UTILITY EASEMENT ALONG THE PUBLIC RIGHT OF WAY.
 - 5.) FENCES SHALL NOT BE BUILT WITHIN DRAINAGE EASEMENTS OR ANY PLACE THAT MAY OBSTRUCT THE FLOW OF STORM WATER RUNOFF.
 - 6.) DRAINAGE EASEMENTS SHALL BE MAINTAINED BY THE HOMEOWNERS.
 - 7.) PERMANENT MOUNTED MAILBOX'S SHALL BE 5- FEET FROM EDGE OF ROADWAY DRIVING SURFACE.
 - 8.) SEWAGE AND WASTEWATER COLLECTION SHALL BE PROVIDED BY PRIVATE SYSTEMS INSTALLED IN EACH LOT WITH THE PRIOR ISSUANCE OF A LICENSE BY THE BRAZOS COUNTY HEALTH DEPARTMENT & PURSUANT TO TITLE 30 TAC CHAPTER 285, TEXAS HEALTH AND SAFETY CODE CHAPTER 366 AND BRAZOS COUNTY OSSF ORDER.
 - 9.) THIS PROPERTY IS IN THE CITY OF BRYAN ET.J.



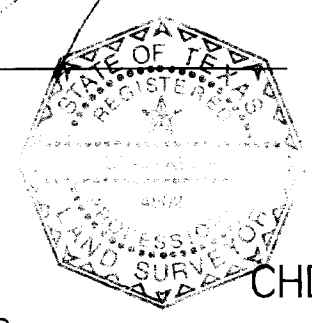
APPROVAL OF THE PLANNING & ZONING COMMISSION
 I, Scott Hinkle, CHAIR OF THE PLANNING AND ZONING COMMISSION OF THE CITY OF BRYAN, STATE OF TEXAS, HEREBY CERTIFY THAT THE ATTACHED PLAT WAS DULY FILED FOR APPROVAL WITH THE PLANNING AND ZONING COMMISSION OF THE CITY OF BRYAN ON THE 18th DAY OF March, 2014 AND SAME WAS DULY APPROVED ON THE 6th DAY OF February, 2014 BY SAID COMMISSION.

PLANNING & ZONING COMMISSION BRYAN, TEXAS
 APPROVAL OF THE COUNTY COMMISSIONERS COURT
 STATE OF TEXAS COUNTY OF BRAZOS
 I, Duane Peters, COUNTY JUDGE OF BRAZOS COUNTY, TEXAS, DO HEREBY CERTIFY THAT THE ATTACHED PLAT WAS DULY APPROVED BY THE BRAZOS COUNTY, COMMISSIONERS COURT ON THE 18th DAY OF March, 2014.

COMMISSIONERS COURT, BRAZOS COUNTY, TEXAS
 ERMA JEAN STERLING GREEN CALLED 23.2 ACRE TRACT 1774/262 BARBED WIRE FENCE
 UNPLATTED
 SCALE: 1"=60' 100

CERTIFICATION OF THE SURVEYOR
 STATE OF TEXAS COUNTY OF BRAZOS

I, BRAD KERR, REGISTERED PUBLIC SURVEYOR NO. 4502 IN THE STATE OF TEXAS, HEREBY CERTIFY THAT THIS PLAT IS TRUE AND CORRECT AND WAS PREPARED FROM AN ACTUAL SURVEY OF THE PROPERTY AND THAT PROPERTY MARKERS AND MONUMENTS WERE PLACED UNDER MY SUPERVISION ON THE GROUND, AND THAT THE METES AND BOUNDS DESCRIBING SAID SUBDIVISION WILL DESCRIBE A CLOSED GEOMETRIC FORM.



APPROVAL OF CITY PLANNER

I, MARTIN ZIMMERMANN, THE UNDERSIGNED, CITY PLANNER AND/OR DESIGNATED SECRETARY OF THE PLANNING AND ZONING COMMISSION OF THE CITY OF BRYAN, HEREBY CERTIFY THAT THIS PLAT IS IN COMPLIANCE WITH THE APPROPRIATE CODES AND ORDINANCES OF THE CITY OF BRYAN AND WAS APPROVED ON THE 21st DAY OF March, 2014.

MARTIN ZIMMERMANN, CITY PLANNER, BRYAN, TEXAS

APPROVAL OF THE CITY ENGINEER

I, PAUL KASPAR, THE UNDERSIGNED, CITY ENGINEER OF THE CITY OF BRYAN, HEREBY CERTIFY THAT THIS PLAT IS IN COMPLIANCE WITH THE APPROPRIATE CODES AND ORDINANCES OF THE CITY OF BRYAN AND WAS APPROVED ON THE 18th DAY OF March, 2014.

PAUL KASPAR, CITY ENGINEER, BRYAN, TEXAS

CERTIFICATE OF OWNERSHIP AND DEDICATION
 STATE OF TEXAS
 COUNTY OF BRAZOS

I DEAN SCHIEFFER, THE OWNER AND DEVELOPER OF THE LAND SHOWN ON THIS PLAT, BEING (PART OF) THE TRACT OF LAND AS CONVEYED TO ME IN THE DEEDS RECORDS OF BRAZOS COUNTY IN VOLUME 6334, PAGE 295, AND WHOSE NAME IS SUBSCRIBED HERETO, HEREBY DEDICATE TO THE USE OF THE PUBLIC FOREVER ALL STREETS, ALLEYS, PARKS, WATERCOURSES, DRAINS, EASEMENTS AND PUBLIC PLACES HEREON SHOWN FOR THE PURPOSES IDENTIFIED.

OWNER: Dean Schieffer

STATE OF TEXAS
 COUNTY OF BRAZOS

BEFORE ME, THE UNDERSIGNED AUTHORITY, ON THIS DAY PERSONALLY APPEARED DEAN SCHIEFFER, KNOWN TO ME TO BE THE PERSON WHOSE NAME IS SUBSCRIBED TO THE FOREGOING INSTRUMENT, AND ACKNOWLEDGED TO ME THAT HE EXECUTED THE SAME FOR THE PURPOSE STATED.

GIVEN UNDER MY HAND AND SEAL OF OFFICE THIS 18th DAY OF March, 2014.

NOTARY PUBLIC, BRAZOS COUNTY, TEXAS: Janice M. Runde

CERTIFICATE OF OWNERSHIP AND DEDICATION
 STATE OF TEXAS
 COUNTY OF BRAZOS

I DAVID CARRABBA, THE OWNER AND DEVELOPER OF THE LAND SHOWN ON THIS PLAT, BEING THE TRACT OF LAND AS CONVEYED TO ME IN THE DEEDS RECORDS OF BRAZOS COUNTY IN VOLUME 8305, PAGE 212, AND WHOSE NAME IS SUBSCRIBED HERETO, HEREBY DEDICATE TO THE USE OF THE PUBLIC FOREVER ALL STREETS, ALLEYS, PARKS, WATERCOURSES, DRAINS, EASEMENTS AND PUBLIC PLACES HEREON SHOWN FOR THE PURPOSES IDENTIFIED.

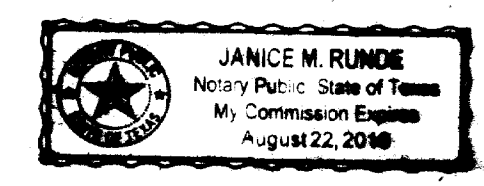
OWNER: David Carrabba

STATE OF TEXAS
 COUNTY OF BRAZOS

BEFORE ME, THE UNDERSIGNED AUTHORITY, ON THIS DAY PERSONALLY APPEARED DAVID CARRABBA, KNOWN TO ME TO BE THE PERSON WHOSE NAME IS SUBSCRIBED TO THE FOREGOING INSTRUMENT, AND ACKNOWLEDGED TO ME THAT HE EXECUTED THE SAME FOR THE PURPOSE STATED.

GIVEN UNDER MY HAND AND SEAL OF OFFICE THIS 18th DAY OF March, 2014.

NOTARY PUBLIC, BRAZOS COUNTY, TEXAS: Janice M. Runde



(NOTARY SEAL)

(NOTARY SEAL)

ORIGINAL PLAT

- LEGEND**
- ▲ TRANSFORMER
 - TELEPHONE PEDESTAL
 - GAS LINE RISER
 - LIGHT POLE
 - ⊙ WATER METER
 - ⊙ FIRE HYDRANT
 - ⊙ WATER VALVE
 - WOOD FENCE
 - BARBED WIRE FENCE
 - WROUGHT IRON FENCE
 - CONCRETE
 - 5/8" IRON ROD FOUND
 - 1/2" IRON ROD SET

METES AND BOUNDS DESCRIPTION OF A 4.132 ACRE TRACT RIVERSTONE SUBDIVISION, PHASE ONE BRAZOS COUNTY, TEXAS

METES AND BOUNDS DESCRIPTION OF ALL THAT CERTAIN TRACT OR PARCEL OF LAND LYING AND BEING SITUATED IN THE JOHN AUSTIN LEAGUE, ABSTRACT NO. 2, BRAZOS COUNTY, TEXAS, SAID TRACT BEING ALL OF LOTS 45, 46, 47 AND 48, BLOCK 5, RIVERSTONE SUBDIVISION, PHASE ONE, ACCORDING TO THE PLAT RECORDED IN VOLUME 8285, PAGE 56 OF THE OFFICIAL PUBLIC RECORDS OF BRAZOS COUNTY, TEXAS.

SAID TRACT BEING MORE PARTICULARLY DESCRIBED BY METES AND BOUNDS AS FOLLOWS:

BEGINNING AT A 5/8 INCH IRON ROD FOUND ON THE NORTHEAST LINE OF RIVERSTONE DRIVE (70' R.O.W.) MARKING THE WEST CORNER OF SAID LOT 45 AND THE SOUTH CORNER OF LOT 44, BLOCK 5;

THENCE: N 46° 17' 36" E ALONG THE COMMON LINE OF SAID LOT 45 AND SAID LOT 44 FOR A DISTANCE OF 191.47 FEET TO A 5/8 INCH IRON ROD FOUND ON THE SOUTHWEST LINE OF A CALLED 23.2 ACRE TRACT AS DESCRIBED BY A DEED TO ERMA JEAN STERLING GREEN RECORDED IN VOLUME 1774, PAGE 262 OF THE OFFICIAL PUBLIC RECORDS OF BRAZOS COUNTY, TEXAS, MARKING THE COMMON CORNER OF SAID LOTS 44 AND 45;

THENCE: S 47° 54' 33" E ALONG THE COMMON LINE OF SAID LOTS 45, 47 AND 48 AND SAID 23.2 ACRE TRACT FOR A DISTANCE OF 863.92 FEET TO THE EAST CORNER OF SAID LOT 48 AND LOT 49, BLOCK 5, FOR REFERENCE A 5/8 INCH IRON ROD FOUND DISTURBED BEARS: S 47° 54' 33" E FOR A DISTANCE OF 0.49 FEET;

THENCE: N 87° 52' 40" W ALONG THE COMMON LINE OF SAID LOT 48 AND LOT 49 FOR A DISTANCE OF 283.69 FEET TO A 5/8 INCH IRON ROD FOUND ON THE NORTHEAST LINE OF RIVER FERN COURT (70' R.O.W.) MARKING THE BEGINNING OF A COUNTERCLOCKWISE CURVE HAVING A RADIUS OF 50.00 FEET;

THENCE: ALONG THE NORTHERLY LINES OF RIVER FERN COURT FOR THE FOLLOWING CALLS:

OWNER
 DAVID CARRABBA
 4725 RIVER FERN COURT
 BRYAN, TEXAS 77802
 979-776-8594

PREPARED BY:
 MICHAEL G. HESTER, P.E.
 HESTER ENGINEERING COMPANY #6346
 7607 EASTMARK DRIVE, SUITE 253-B
 COLLEGE STATION, TEXAS 77840
 979-693-1100 mhester@hester-engr.com

CERTIFICATION OF THE COUNTY CLERK
 STATE OF TEXAS COUNTY OF BRAZOS

I, KAREN MCQUEEN, COUNTY CLERK IN AND FOR SAID COUNTY, DO HEREBY CERTIFY THAT THIS PLAT TOGETHER WITH ITS CERTIFICATES OF AUTHENTICATION WAS FILED FOR RECORD IN MY OFFICE THE 21st DAY OF March, 2014, IN THE OFFICIAL RECORDS OF BRAZOS COUNTY IN VOLUME 11409, PAGE 150.

COUNTY CLERK BRAZOS COUNTY, TEXAS: Karen McQueen
By: Patty Matallano

REPLAT

**RIVERSTONE SUBDIVISION
 PHASE ONE
 4.132 ACRES
 BLOCK FIVE LOTS 45-48
 JOHN AUSTIN LEAGUE A-2
 BRYAN, BRAZOS COUNTY, TEXAS
 SCALE: 1"=60' MARCH, 2014**

OWNER & DEVELOPER
 DEAN SCHIEFFER, MANAGING PARTNER
 1179 JOINT VENTURE 1, LP
 2103 TABOR ROAD
 BRYAN, TEXAS 77803
 979-268-8403

SURVEYOR
 BRAD KERR, R.P.L.S.
 KERR SURVEYING COMPANY
 409 N. TEXAS AVENUE
 BRYAN, TEXAS 77803
 979-268-3195